

आपत्ती अनुषंगाने दैनंदिन सद्यस्थिती अहवाल

दिनांक :- १९.०८.२०२५

वेळ : सकाळी ११:०० वा

- पुढील २४ तासासाठी मुंबई शहर, मुंबई उपनगर, ठाणे, पालघर, रायगड, या भागात रेड अलर्ट देण्यात आला आहे. रत्नागिरी, सिंधुदुर्ग, कोल्हापूर घाट, गडचिरोली या भागात ऑरेंज अलर्ट देण्यात आला असून जिल्हा प्रशासनाला सतर्क राहण्याच्या सूचना देण्यात आल्या आहेत.
- INCOIS तर्फे मुंबई शहर, मुंबई उपनगर, ठाणे, रायगड, पालघर, रत्नागिरी या जिल्ह्यांना दि.१८/०८/२०२५ १७३० Hrs ते दि. २१/०८/२०२५ ०५३० Hrs पर्यंत ३.५ ते ४.३ मीटर तसेच, सिंधुदुर्ग जिल्ह्याला दि.१८/०८/२०२५ १७३० Hrs ते दि. २०/०८/२०२५ ११३० Hrs पर्यंत ३.३ ते ३.८ मीटर उंच लाटांचा इशारा देण्यात आला असून समुद्राची स्थिती खवळलेली व ताशी ५०-६० किमी वेगाने वारे वाहण्याची शक्यता असल्याने मच्छिमारांना समुद्रात न जाण्याच्या सूचना देण्यात आल्या आहेत. समुद्राची धूप आणि उंच लाटांचे तडाखे समुद्र किनारी येण्याचा इशारा देण्यात आला आहे. सर्व जिल्हा प्रशासनाला सतर्क राहण्याच्या सूचना देण्यात आल्या आहेत.
- रत्नागिरी जिल्ह्यातील जगबुडी, शास्त्री, कोदवली, रायगड जिल्ह्यातील कुंडलिका नदी, सिंधुदुर्ग या जिल्ह्यातील गड नदी, वाघोटण या नद्यांनी इशारा पातळी ओलांडली आहे ओलांडली असून जिल्हा प्रशासना मार्फत सतर्क राहण्याची सूचना देण्यात आली आहे.
- SDRF चे १ पथक नांदेड तालुका मुखेड येथे कार्यरत असून आतापर्यंत २९३ नागरिकांना सुखरूप स्थळी हलविण्यात आले आहे.
- IMD, NRSC या केंद्रीय संस्था सोबत सतत संपर्क साधून पुढील हवामानाच्या अंदाजाची माहिती घेऊन सर्व जिल्ह्यांना प्रसारित करण्यात येत आहे.
- SACHET platform चा वापर करून हवामानाचे अलर्ट नागरिकांपर्यंत २० अलर्ट द्वारे ३४ कोटी SMS च्या माध्यमातून पोहचवण्यात आले आहेत.
- मुंबईत विविध २४ ठिकाणी पाणी साचले असून पाणी निचरा करण्याचे काम युद्धपातळीवर चालू आहे.

मागील २४ तासात सर्वाधिक पाऊस झालेले जिल्हे		
अ. क्र.	जिल्हा	पाऊस (मिमी)
१	मुंबई उपनगर	२३८.२
२	ठाणे	१३३
३	मुंबई शहर	११०.४
४	रायगड	९९.५
५	रत्नागिरी	९८.९

दैनंदिन घटना अहवाल दिनांक १९ ऑगस्ट, २०२५					
जिल्हा	मनुष्य		प्राणी		शेरा
	मयत	जखमी	मयत	जखमी	
बीड	१	-	-	-	पुरात वाहुन
मुंबई शहर	१	३	-	-	भित पडून
चंद्रपूर -	-	-	१	-	पुरात वाहुन
नांदेड	४ + ५ (बेपत्ता)	-	-	-	पुरात वाहुन
एकूण	६	३	१	-	-

राष्ट्रीय आपत्ती प्रतिसाद दलाचे NDRF Prepositioning

Sr. No.	District	Permanent positioning of teams	No of Teams pre-positioned for monsoon
१	मुंबई	२	३
२	पालघर	१	-
३	रायगड	-	१
४	ठाणे	-	२ (१ ठाणे & १ कल्याण)
५	रत्नागिरी	-	१
६	कराड	-	१
७	सांगली	-	१
८	कोल्हापूर	-	१
९	सिंधुदुर्ग	-	१
१०	नागपुर	२	-
११	पुणे मुख्यालय येथे राखीव	१	-
१२	बीड	-	१
एकूण		१८	

राज्य आपत्ती प्रतिसाद दलाचे SDRF Prepositioning

Sr. No.	District	Permanent positioning of teams	No of Teams pre-positioned for monsoon
१	नागपुर	२	-
२	गडचिरोली	-	१
३	धुळे	२	-
४	नांदेड	-	१
एकूण		६	

Districts wise rainfall for Maharashtra State (as on 19-08-2025)

Generated At: 19-August-2025 10:10 AM (Rainfall in mm)

S.No.	Districts	Aug					Jun Onwards			Jun-Sept, Normal Rainfall	% to Normal, Jun-Sept	Previous Year	
		District Normal Rainfall	Till Previous Day	On Day of Report	Progressive Total	% To Normal	District Normal Rainfall	Actual Rainfall	% To Normal			Till Day	% To Normal
1	Thane	423.7	212	46.1	258.1	60.9	1827.9	1,544.2	84.48	2433.4	63.46	1,862.4	101.89
2	Raigadh	536	308.1	0	308.1	57.5	2398	1,769.6	73.79	3148.6	56.2	2,377.2	99.13
3	Ratnagiri	512.3	502.1	133	635.1	124	2477.4	2,312.8	93.36	3195.1	72.39	2,928.3	118.2
4	Sindhudurg	422.4	392.7	98.8	491.5	116.4	2346.1	2,122.8	90.48	2940.5	72.19	2,891.5	123.25
5	Palghar	410.5	205.6	99.5	305.1	74.3	1727.4	1,516.5	87.79	2305.4	65.78	1,747.1	101.14
6	Nashik	163.6	64.8	2.3	67.1	41	646.9	490.2	75.78	933.8	52.5	554.9	85.78
7	Dhule	81.6	62	4.9	66.9	81.9	374	303.4	81.12	535.1	56.7	431.5	115.37
8	Nandurbar	154.6	35.3	0.6	35.9	23.2	616.1	286.2	46.45	860.4	33.26	575.5	93.41
9	Jalgaon	120.2	128.1	8.6	136.7	113.7	433.1	380.2	87.79	632.6	60.1	467.8	108.01
10	Ahilyanagar	58.5	67	4	71	121.4	264.2	211.5	80.05	448.1	47.2	381.2	144.28
11	Pune	134.6	38.4	16.3	54.7	40.6	620.1	534	86.12	861.6	61.98	762.5	122.96
12	Solapur	65.9	118.7	8.3	127	192.8	263.2	276.2	104.94	481.1	57.41	409.7	155.66
13	Satara	137.8	80.6	25.7	106.3	77.2	639.1	535.3	83.76	886.2	60.4	858.3	134.3
14	Sangli	68.3	78.1	22.5	100.6	147.3	332.8	372.6	111.96	514.5	72.42	603.3	181.28
15	Kolhapur	297.8	133.2	65.5	198.7	66.7	1346.2	941.7	69.95	1733.1	54.34	1,143.1	84.91
16	Ch.Sambhajinagar	94.3	128	6.9	134.9	143.1	371.7	425.6	114.5	581.7	73.16	421.5	113.4
17	Jalna	99.5	129.9	13	142.9	143.7	398.5	490.5	123.09	603.1	81.33	475.2	119.25
18	Beed	84.6	171.1	10.1	181.2	214.2	340.7	382.1	112.15	566.1	67.5	452.7	132.87
19	Latur	124.2	155.5	8.3	163.8	131.8	446.5	377	84.43	706	53.4	524.8	117.54
20	Dharashiv	94.6	177.4	12.5	189.9	200.7	358.6	430.2	119.97	603.1	71.33	456.7	127.36
21	Nanded	151.6	239.2	16	255.2	168.4	551.3	602.5	109.29	814.4	73.98	539.5	97.86
22	Parabhani	139.6	170.5	7.5	178	127.5	504.1	485.3	96.27	761.3	63.75	470.7	93.37
23	Hingoli	147.8	245	28.7	273.7	185.1	547.2	642.8	117.47	795.3	80.82	510.9	93.37
24	Buldhana	127.1	115.7	21.3	137	107.8	458.6	473.7	103.29	659.4	71.84	504.7	110.05
25	Akola	132.1	117.8	28.9	146.7	111.1	492.2	471	95.69	693.7	67.9	547.6	111.26
26	Washim	144.7	232.8	29.9	262.7	181.5	554.7	688.8	124.18	789	87.3	588.7	106.13
27	Amravati	174.9	133.7	36.7	170.4	97.4	598	498.8	83.41	862	57.87	557.8	93.28
28	Yavatmal	155.5	173	37.5	210.5	135.4	576.1	639.1	110.94	805	79.39	693.8	120.43
29	Wardha	166.5	127	33.6	160.6	96.5	614.2	625.9	101.9	874.5	71.57	842.9	137.24
30	Nagpur	172.4	92.8	61.2	154	89.3	643.1	699.1	108.71	920.4	75.96	728.7	113.31
31	Bhandara	237.6	105.6	42.4	148	62.3	809.5	791.1	97.73	1157	68.38	892	110.19
32	Gondia	253.7	97.7	17	114.7	45.2	861.4	825.8	95.87	1220.3	67.67	910.5	105.7
33	Chandrapur	222.4	117.5	63.9	181.4	81.6	763.1	783.6	102.69	1084	72.29	1,022.9	134.05
34	Gadchiroli	261.4	162.8	83.6	246.4	94.3	900.2	1,095.9	121.74	1254.1	87.39	1,293.3	143.67
State -Maharashtra		175.3	145.4	29.3	174.7	99.7	713.8	672.6	94.23	1004.2	66.98	825	115.58

भारत सरकार
भारतीय हवामानशास्त्र विभाग
प्रादेशिक हवामानशास्त्र केंद्र,
कुलाबा, मुंबई - 400005
दूरध्वनी : 22150517/22174707



GOVERNMENT OF INDIA
INDIA METEOROLOGICAL DEPARTMENT
REGIONAL METEOROLOGICAL CENTRE,
COLABA, MUMBAI - 400005
PHONE: 22150517/22174707

METEOROLOGICAL OBSERVATIONS RECORDED AT 08:30 HRS IST OF 19-Aug-2025

Station	Temperatures (in °C)				Relative Humidity (%)		Rainfall (in mm)			Rainfall (in mm)
	Maximum	Departure	Minimum	Departure	At 08:30 Hrs	Departure	Last 24 hours	Since 01/06/2025	Departure	Annual Total
KONKAN & GOA										
Goa (Panjim)	27.0	-2.6	23.5	-0.8	100	07	46.8	1997.1	-224.4	2634.6
Mumbai (CLB)	26.6	-3.4	24.4	-0.9	95	05	110.4	1405.8	-182.1	1909.0
Mumbai (SCZ)	26.2	-4.2	24.4	-0.8	97	11	238.2	2101.8	338.2	2480.2
GUJARAT REGION										
Ahmedabad	34.0	1.9	26.1	0.8	83	-03	0.0	528.9	-36.3	644.0

भारत सरकार
भारतीय हवामानशास्त्र विभाग
प्रादेशिक हवामानशास्त्र केंद्र,
कुलाबा, मुंबई - 400005
दूरध्वनी: 22150517/22174707



GOVERNMENT OF INDIA
INDIA METEOROLOGICAL DEPARTMENT
REGIONAL METEOROLOGICAL CENTRE,
COLABA, MUMBAI - 400005
PHONE: 22150517/22174707

Date: 18-08-2025

Time of Issue: 11:22 AM

Forecast and Warning for any day is valid from 0830 hours IST of the day till 0830 hours IST of next day.

District	Intensity/ Probability	18-08-2025	19-08-2025	20-08-2025	21-08-2025	22-08-2025
		Day 1	Day 2	Day 3	Day 4	Day 5
PALGHAR	Intensity	Heavy to very heavy rainfall at a few places	Heavy to very heavy rainfall at a few places with extremely heavy rainfall at isolated places	Heavy to very heavy rainfall at a few places	Heavy rainfall at isolated places	Moderate rain
	Probability	Very Likely	Very Likely	Very Likely	Very Likely	Very Likely
THANE	Intensity	Heavy to very heavy rainfall at a few places with extremely heavy rainfall at isolated places	Heavy to very heavy rainfall at a few places with extremely heavy rainfall at isolated places	Heavy to very heavy rainfall at a few places	Heavy rainfall at isolated places	Moderate rain
	Probability	Very Likely	Very Likely	Very Likely	Very Likely	Very Likely
MUMBAI	Intensity	Heavy to very heavy rainfall at a few places with extremely heavy rainfall at isolated places	Heavy to very heavy rainfall at a few places with extremely heavy rainfall at isolated places	Heavy to very heavy rainfall at a few places	Heavy rainfall at isolated places	Moderate rain
	Probability	Very Likely	Very Likely	Very Likely	Very Likely	Very Likely
RAIGAD	Intensity	Heavy to very heavy rainfall at a few places with extremely heavy rainfall at isolated places	Heavy to very heavy rainfall at a few places with extremely heavy rainfall at isolated places	Heavy to very heavy rainfall at a few places	Heavy rainfall at isolated places	Moderate rain
	Probability	Very Likely	Very Likely	Very Likely	Very Likely	Very Likely
RATNAGIRI	Intensity	Heavy to very heavy rainfall at a few places with extremely heavy rainfall at isolated places	Heavy to very heavy rainfall at a few places	Heavy rainfall at a few places	Heavy rainfall at isolated places	Heavy rainfall at isolated places
	Probability	Very Likely	Very Likely	Very Likely	Very Likely	Very Likely
SINDHUDURG	Intensity	Heavy to very heavy rainfall at a few places with extremely heavy rainfall at isolated places	Heavy to very heavy rainfall at isolated places	Heavy rainfall at isolated places	Moderate rain	Moderate rain
	Probability	Very Likely	Very Likely	Very Likely	Very Likely	Very Likely

DHULE	Intensity	Thunderstorm accompanied with lightning, heavy rainfall & gusty winds (30-40 kmph) at isolated places	Thunderstorm accompanied with lightning, heavy rainfall & gusty winds (30-40 kmph) at isolated places	Heavy rainfall at a few places	Moderate rain	Light rain
	Probability	Very Likely	Very Likely	Very Likely	Very Likely	Very Likely
NANDURBAR	Intensity	Thunderstorm accompanied with lightning , light to moderate rainfall & gusty winds (30-40kmph) at isolated places	Thunderstorm accompanied with lightning, heavy rainfall & gusty winds (30-40 kmph) at isolated places	Heavy rainfall at a few places	Moderate rain	Light rain
	Probability	Very Likely	Very Likely	Very Likely	Very Likely	Very Likely
JALGAON	Intensity	Heavy to very heavy rainfall & Thunderstorm with lightning & gusty winds at isolated places.	Thunderstorm accompanied with lightning, heavy rainfall & gusty winds (30-40 kmph) at isolated places	Moderate rain	Light to moderate rain	Light rain
	Probability	Very Likely	Very Likely	Very Likely	Very Likely	Very Likely
NASIK	Intensity	Thunderstorm accompanied with lightning, heavy rainfall & gusty winds (30-40 kmph) at isolated places	Thunderstorm accompanied with lightning, heavy rainfall & gusty winds (30-40 kmph) at isolated places	Heavy rainfall at a few places	Moderate rain	Moderate rain
	Probability	Very Likely	Very Likely	Very Likely	Very Likely	Very Likely
Ghats of NASIK	Intensity	Heavy rainfall at a few places	Heavy to very heavy rainfall at a few places with extremely heavy rainfall at isolated places	Heavy to very heavy rainfall at a few places	Heavy rainfall at isolated places	Moderate rain
	Probability	Very Likely	Very Likely	Very Likely	Very Likely	Very Likely
AHILYANAGAR	Intensity	Thunderstorm accompanied with lightning, heavy rainfall & gusty winds (30-40 kmph) at isolated places	Heavy rainfall at isolated places	Moderate rain	Light to moderate rain	Light rain
	Probability	Very Likely	Very Likely	Very Likely	Very Likely	Very Likely
PUNE	Intensity	Heavy rainfall at isolated places	Heavy rainfall at isolated places	Moderate rain	Light to moderate rain	Light rain
	Probability	Very Likely	Very Likely	Very Likely	Very Likely	Very Likely
Ghats of PUNE	Intensity	Heavy to very heavy rainfall at a few places with extremely heavy rainfall at isolated places	Heavy to very heavy rainfall at a few places with extremely heavy rainfall at isolated places	Heavy to very heavy rainfall at a few places	Heavy to very heavy rainfall at isolated places	Heavy rainfall at isolated places
	Probability	Very Likely	Very Likely	Very Likely	Very Likely	Very Likely
Ghats of KOLHAPUR	Intensity	Heavy to very heavy rainfall at a few places with extremely heavy rainfall at isolated places	Heavy to very heavy rainfall at isolated places	Heavy to very heavy rainfall at isolated places	Moderate rain	Moderate rain

	Probability	Very Likely	Very Likely	Very Likely	Very Likely	Very Likely
KOLHAPUR	Intensity	Moderate rain	Moderate rain	Light to moderate rain	Light to moderate rain	Light to moderate rain
	Probability	Very Likely	Very Likely	Very Likely	Very Likely	Very Likely
SATARA	Intensity	Heavy rainfall at isolated places	Heavy rainfall at isolated places	Moderate rain	Light to moderate rain	Light to moderate rain
	Probability	Very Likely	Very Likely	Very Likely	Very Likely	Very Likely
Ghats of SATARA	Intensity	Heavy to very heavy rainfall at a few places with extremely heavy rainfall at isolated places	Heavy to very heavy rainfall at a few places with extremely heavy rainfall at isolated places	Heavy to very heavy rainfall at isolated places	Heavy rainfall at isolated places	Heavy rainfall at isolated places
	Probability	Very Likely	Very Likely	Very Likely	Very Likely	Very Likely
SANGLI	Intensity	Moderate rain	Heavy rainfall at isolated places	Light to moderate rain	Light to moderate rain	Light to moderate rain
	Probability	Very Likely	Very Likely	Very Likely	Very Likely	Very Likely
SHOLAPUR	Intensity	Heavy rainfall at isolated places	Moderate rain	Light to moderate rain	Light to moderate rain	Light to moderate rain
	Probability	Very Likely	Very Likely	Very Likely	Very Likely	Very Likely
CH.SAMBHAJINAGAR	Intensity	Heavy to very heavy rainfall & Thunderstorm with lightning & gusty winds at isolated places.	Thunderstorm accompanied with lightning, heavy rainfall & gusty winds (30-40 kmph) at isolated places	Moderate rain	Light rain	Light rain
	Probability	Very Likely	Very Likely	Very Likely	Very Likely	Very Likely
JALNA	Intensity	Heavy to very heavy rainfall & Thunderstorm with lightning & gusty winds at isolated places.	Thunderstorm accompanied with lightning, heavy rainfall & gusty winds (30-40 kmph) at isolated places	Moderate rain	Light rain	Light rain
	Probability	Very Likely	Very Likely	Very Likely	Very Likely	Very Likely
PARBHANI	Intensity	Thunderstorm accompanied with lightning, heavy rainfall & gusty winds (30-40 kmph) at isolated places	Thunderstorm accompanied with lightning, heavy rainfall & gusty winds (30-40 kmph) at isolated places	Light to moderate rain	Light rain	Light rain
	Probability	Very Likely	Very Likely	Very Likely	Very Likely	Very Likely
BEED	Intensity	Heavy to very heavy rainfall & Thunderstorm with lightning & gusty winds at isolated places.	Thunderstorm accompanied with lightning, heavy rainfall & gusty winds (30-40 kmph) at isolated places	Light to moderate rain	Light rain	Light rain
	Probability	Very Likely	Very Likely	Very Likely	Very Likely	Very Likely
HINGOLI	Intensity	Thunderstorm accompanied with lightning, heavy rainfall & gusty winds (30-40 kmph) at isolated places	Thunderstorm accompanied with lightning, heavy rainfall & gusty winds (30-40 kmph) at isolated places	Light rain	Light rain	Light rain
	Probability	Very Likely	Very Likely	Very Likely	Very Likely	Very Likely

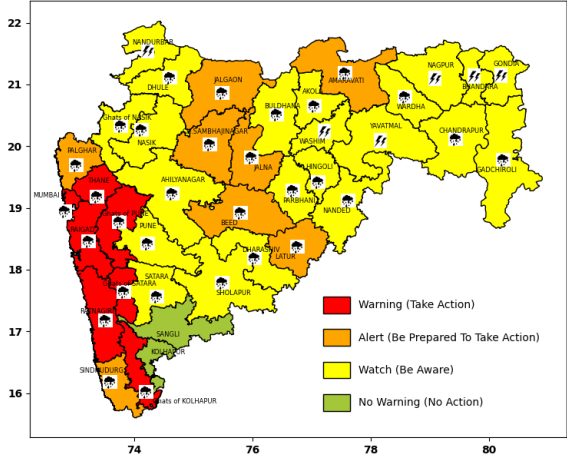
NANDED	Intensity	Thunderstorm accompanied with lightning, heavy rainfall & gusty winds (30-40 kmph) at isolated places	Thunderstorm accompanied with lightning, heavy rainfall & gusty winds (30-40 kmph) at isolated places	Light rain	Light rain	Light rain
	Probability	Very Likely	Very Likely	Very Likely	Very Likely	Very Likely
LATUR	Intensity	Heavy to very heavy rainfall & Thunderstorm with lightning & gusty winds at isolated places.	Heavy rainfall at isolated places	Light rain	Light rain	Light rain
	Probability	Very Likely	Very Likely	Very Likely	Very Likely	Very Likely
DHARASHIV	Intensity	Thunderstorm accompanied with lightning, heavy rainfall & gusty winds (30-40 kmph) at isolated places	Moderate rain	Light rain	Light rain	Light rain
	Probability	Very Likely	Very Likely	Very Likely	Very Likely	Very Likely
AKOLA	Intensity	Thunderstorm accompanied with lightning, heavy rainfall & gusty winds (30-40 kmph) at isolated places	Thunderstorm accompanied with lightning , light to moderate rainfall & gusty winds (30-40kmph) at isolated places	Thunderstorm accompanied with lightning, heavy rainfall & gusty winds (30-40 kmph) at isolated places	No Warning	No Warning
	Probability	Very Likely	Very Likely	Very Likely	Very Likely	Very Likely
AMARAVATI	Intensity	Heavy to very heavy rainfall & Thunderstorm with lightning & gusty winds at isolated places.	Thunderstorm accompanied with lightning, heavy rainfall & gusty winds (30-40 kmph) at isolated places	Thunderstorm accompanied with lightning, heavy rainfall & gusty winds (30-40 kmph) at isolated places	No Warning	No Warning
	Probability	Very Likely	Very Likely	Very Likely	Very Likely	Very Likely
BHANDARA	Intensity	Thunderstorm accompanied with lightning , light to moderate rainfall & gusty winds (30-40kmph) at isolated places	Thunderstorm accompanied with lightning , light to moderate rainfall & gusty winds (30-40kmph) at isolated places	Thunderstorm accompanied with lightning , light to moderate rainfall & gusty winds (30-40kmph) at isolated places	No Warning	No Warning
	Probability	Very Likely	Very Likely	Very Likely	Very Likely	Very Likely
BULDHANA	Intensity	Thunderstorm accompanied with lightning, heavy rainfall & gusty winds (30-40 kmph) at isolated places	Thunderstorm accompanied with lightning , light to moderate rainfall & gusty winds (30-40kmph) at isolated places	Thunderstorm accompanied with lightning, heavy rainfall & gusty winds (30-40 kmph) at isolated places	No Warning	No Warning
	Probability	Very Likely	Very Likely	Very Likely	Very Likely	Very Likely

CHANDRAPUR	Intensity	Thunderstorm accompanied with lightning, heavy rainfall & gusty winds (30-40 kmph) at isolated places	Thunderstorm accompanied with lightning, heavy rainfall & gusty winds (30-40 kmph) at isolated places	Thunderstorm accompanied with lightning , light to moderate rainfall & gusty winds (30-40kmph) at isolated places	No Warning	No Warning
	Probability	Very Likely	Very Likely	Very Likely	Very Likely	Very Likely
GADCHIROLI	Intensity	Thunderstorm accompanied with lightning, heavy rainfall & gusty winds (30-40 kmph) at isolated places	Heavy to very heavy rainfall & Thunderstorm with lightning & gusty winds at isolated places.	Thunderstorm accompanied with lightning , light to moderate rainfall & gusty winds (30-40kmph) at isolated places	No Warning	No Warning
	Probability	Very Likely	Very Likely	Very Likely	Very Likely	Very Likely
GONDIA	Intensity	Thunderstorm accompanied with lightning , light to moderate rainfall & gusty winds (30-40kmph) at isolated places	Thunderstorm accompanied with lightning, heavy rainfall & gusty winds (30-40 kmph) at isolated places	Thunderstorm accompanied with lightning , light to moderate rainfall & gusty winds (30-40kmph) at isolated places	No Warning	No Warning
	Probability	Very Likely	Very Likely	Very Likely	Very Likely	Very Likely
NAGPUR	Intensity	Thunderstorm accompanied with lightning , light to moderate rainfall & gusty winds (30-40kmph) at isolated places	Thunderstorm accompanied with lightning , light to moderate rainfall & gusty winds (30-40kmph) at isolated places	Thunderstorm accompanied with lightning , light to moderate rainfall & gusty winds (30-40kmph) at isolated places	No Warning	No Warning
	Probability	Very Likely	Very Likely	Very Likely	Very Likely	Very Likely
WARDHA	Intensity	Thunderstorm accompanied with lightning, heavy rainfall & gusty winds (30-40 kmph) at isolated places	Thunderstorm accompanied with lightning , light to moderate rainfall & gusty winds (30-40kmph) at isolated places	Thunderstorm accompanied with lightning , light to moderate rainfall & gusty winds (30-40kmph) at isolated places	No Warning	No Warning
	Probability	Very Likely	Very Likely	Very Likely	Very Likely	Very Likely
WASHIM	Intensity	Thunderstorm accompanied with lightning , light to moderate rainfall & gusty winds (30-40kmph) at isolated places	Thunderstorm accompanied with lightning , light to moderate rainfall & gusty winds (30-40kmph) at isolated places	Thunderstorm accompanied with lightning , light to moderate rainfall & gusty winds (30-40kmph) at isolated places	No Warning	No Warning
	Probability	Very Likely	Very Likely	Very Likely	Very Likely	Very Likely

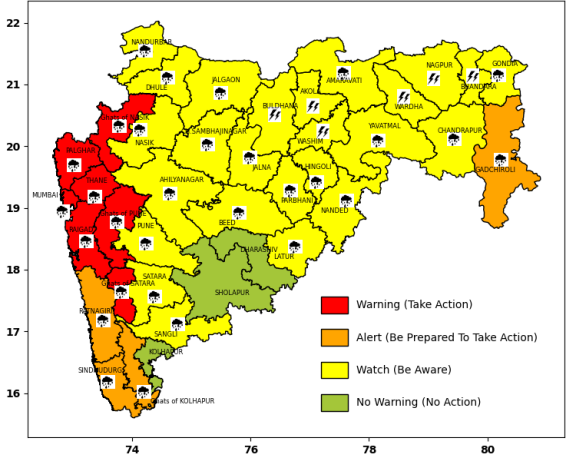
YAVATMAL	Intensity	Thunderstorm accompanied with lightning , light to moderate rainfall & gusty winds (30-40kmph) at isolated places	Thunderstorm accompanied with lightning, heavy rainfall & gusty winds (30-40 kmph) at isolated places	Thunderstorm accompanied with lightning , light to moderate rainfall & gusty winds (30-40kmph) at isolated places	No Warning	No Warning
	Probability	Very Likely	Very Likely	Very Likely	Very Likely	Very Likely

WARNINGS

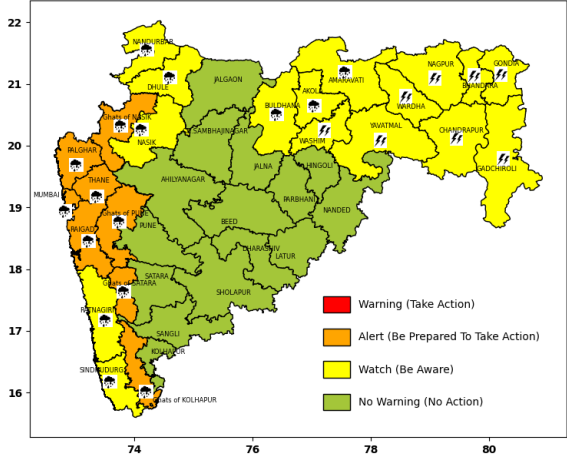
WARNING DAY 1
Monday, 18-08-2025



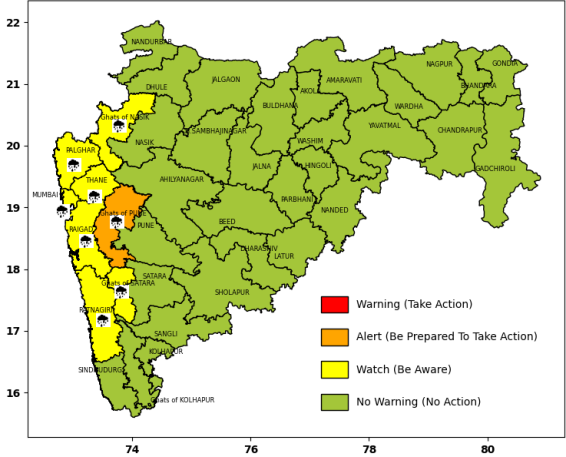
WARNING DAY 2
Tuesday, 19-08-2025



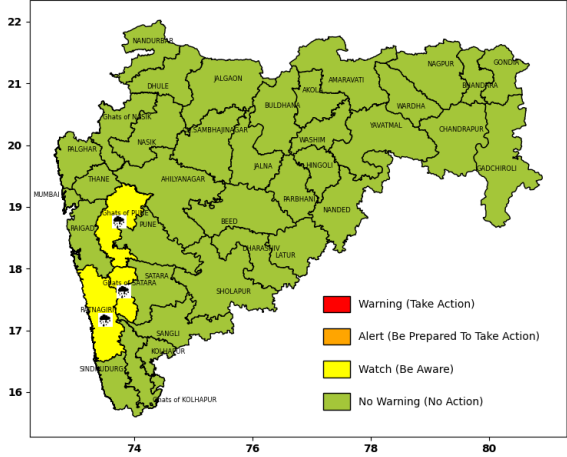
WARNING DAY 3
Wednesday, 20-08-2025



WARNING DAY 4
Thursday, 21-08-2025



WARNING DAY 5
Friday, 22-08-2025



Heavy Rainfall IBF

Impact Expected:

- Localized inundation/flooding of low-lying areas and urban areas.
- Possible uprooting of weak trees and collapse of old and unmaintained structures.
- Possibility of flash floods.
- Disruption to road, rail, air and ferry transport.
- Local disruption of municipal services (Water, electricity etc.).
- Flow of water over low-lying roads and bridges.
- Damage to horticulture and standing crops due to water inundation.
- Squally weather expected over coastal districts of Konkan.
- Rough sea conditions along the coast.
- It may lead to riverine flooding in some river catchments (for riverine flooding please visit the Central Water Commission webpage).
- Landslide/Mudslides and rock falls in vulnerable areas.
- Strong wind may damage plantations, horticulture and standing crops.
- Minor damage to kutcha houses/walls and huts.
- Possibility of cloud to ground lightning during thunderstorm events.

Action Suggested:

- Check for traffic congestion on your route before leaving for your destination.
- Follow any traffic advisories that are issued in this regard.
- Avoid staying in vulnerable structures.
- Avoid working in open areas and fields while thunderstorms are taking place.
- Avoid taking shelter under tall trees and structures when a thunderstorm is occurring.
- Unplug electrical/electronic appliances.
- Immediately get out of water bodies.
- Keep away from all objects that conduct electricity.

Agromet Advisory:

- As there is a possibility of heavy rainfall activity over the region, harvesting of matured crops should be done.
- Provide support to young fruit plants and vegetables to prevent lodging.
- If threshing is not possible, the harvested produce should be covered properly.
- For protection from rains, the stored grains should be shifted to safe storage.
- Avoid irrigation and any kind of chemical spray.
- Make arrangements to drain out excess rainwater from the fields.
- Cattle should be kept in safe places in cattle sheds. Keep farm animals indoors during thunderstorms and lightning.

Thunderstorm IBF

Impact Expected:

- Possibility of cloud to ground lightning at isolated places.
- Fall of weak trees or weak structures due to gusty winds.
- Localized and short-term disruption of power.
- Damage to crops due to unseasonal rainfall.
- Strong wind/hail may damage plantation, horticulture, and standing crops.
- Minor damage to kutcha houses/walls and huts.

Action Suggested:

- Avoid working in open areas and fields while thunderstorms are taking place.
- Avoid taking shelter under tall trees and structures when a thunderstorm is occurring.
- Unplug electrical/electronic appliances.
- Immediately get out of water bodies.
- Keep away from all objects that conduct electricity.

Agromet Advisory:

- As there is a possibility of thunderstorm activity accompanied by gusty winds (30 to 40 kmph), lightning, and light to moderate rainfall, harvesting of matured crops should be done.
- Harvest the matured crops as early as possible and keep them in safe places.
- Provide support to young fruit plants and vegetables to prevent lodging.
- If threshing is not possible, the harvested produce should be covered properly.
- For protection from untimely rains, the stored grains should be shifted to safe storage.
- Avoid irrigation and any kind of chemical spray.
- Make arrangements to drain out excess rainwater from the fields.
- Cattle should be kept in safe places in cattle sheds. Keep farm animals indoors during thunderstorms and lightning.

The warnings are issued based on the latest observations and numerical weather prediction model guidance available. Please be regularly updated with the latest warnings and forecasts issued by IMD in the coming days. Further details are available on websites of IMD HQ, IMD Mumbai and IMD Nagpur. Kindly visit the IMD websites: <https://mausam.imd.gov.in>, <https://mausam.imd.gov.in/mumbai> and <http://www.imdnagpur.gov.in> for current weather updates.

Regional Weather Forecasting Centre RMC Mumbai
Phone: +91 022 22150431/22174719/22174735

Legends:-

* Forecast and Warning for any day is valid from 0830 hours IST of day till 0830 hours IST of next day

Intensity of Rainfall		हिन्दी / मराठी
Very Light	0.1 to 2.4 mm	बहुत हल्की वर्षा / खूप हल्का पाऊस
Light	2.5 - 15.5 mm	हल्की वर्षा / हल्का पाऊस
Moderate	15.6 - 64.4 mm	मध्यम वर्षा / मध्यम पाऊस
Heavy	64.5 - 115.5 mm	भारी वर्षा / जोरदार पाऊस
Very Heavy	115.6 - 204.4 mm	बहुत भारी वर्षा / खूप जोरदार पाऊस
Extremely Heavy	≥ 204.5 mm	अत्यधिक भारी वर्षा / अत्यंत जोरदार पाऊस
Exceptionally Heavy	When the amount is a value near about the highest recorded rainfall at or near the station for the month or season. However, this term will be used only when the actual rainfall amount exceeds 12 cm	असाधारण भारी वर्षा / असामान्य जोरदार पाऊस

Probability of Occurrence (%)	हिन्दी	मराठी
Unlikely	संभावना नहीं	शक्यता नाही
Likely (26-50% probability)	संभावित	संभाव्य / शक्य
Very Likely (51-75% probability)	अधिक संभावना	अधिक शक्यता
Most Likely (Greater than 75% probability)	अत्याधिक संभावना	अत्याधिक शक्यता

Warning Colour Codes	हिन्दी	मराठी
WARNING (TAKE ACTION)	चेतावनी	चेतावणी
ALERT (BE PREPARED TO TAKE ACTION)	सतर्क रहें	सतर्क असावे
WATCH (BE AWARE)	निगरानी रखें	लक्ष असावे
NO WARNING (NO ACTION)	कोई चेतावनी नहीं	धोक्याची सूचना नाही



Heavy Rain



Heavy Snow



Thunderstorm



Dust Storm



Strong Winds



Visibility



Cyclone



Squall/ Hail



Frost



Cold Wave



Heat Wave



Sea State

For more details kindly visit <http://www.imdmumbai.gov.in> or contact Office Tel. : +91 22 22150517 , 22174707

(Service to the Nation since 1875)

मुंबई वेधशाळा हवामान अंदाज
(**Four Days Forecast**)

दिनांक	Green Alert	Yellow Alert	Orange Alert	Red Alert
१९.०८.२०२५	उर्वरित जिल्हे	नंदुरबार, धुळे, नाशिक, अहिल्यानगर, पुणे, सातारा, सांगली, छ.संभाजीनगर, जालना, बीड, लातूर, परभणी, नांदेड, हिंगोली, अमरावती, बुलढाणा, अकोला, वाशिम, यवतमाळ, वर्धा, नागपूर, भंडारा, गोंदिया, चंद्रपूर	रत्नागिरी, सिंधुदुर्ग, कोल्हापूर घाट, गडचिरोली	मुंबई शहर, मुंबई उपनगर, ठाणे, पालघर, रायगड, नाशिक घाट पुणे घाट, सातारा घाट.
२०.०८.२०२५	उर्वरित जिल्हे	नंदुरबार, धुळे, नाशिक, रत्नागिरी, सिंधुदुर्ग, बुलढाणा, वाशिम, अकोला, अमरावती, यवतमाळ, वर्धा, नागपूर, भंडारा, गोंदिया, चंद्रपूर, गडचिरोली	मुंबई शहर, मुंबई उपनगर, ठाणे, पालघर, रायगड, नाशिक घाट, पुणे घाट, सातारा घाट, कोल्हापूर घाट	निरंक
२१.०८.२०२५	उर्वरित जिल्हे	मुंबई शहर, मुंबई उपनगर, ठाणे, पालघर, नाशिक घाट, रायगड, रत्नागिरी, सातारा घाट	पुणे घाट	निरंक
२२.०८.२०२५	उर्वरित जिल्हे	रत्नागिरी, पुणे घाट, सातारा घाट	निरंक	निरंक

स्त्रोत:- <https://mausam.imd.gov.in/mumbai/mcdata/district.pdf>

https://mausam.imd.gov.in/imd_latest/contents/districtwisewarnings_mc.php?id=21#



A map of India showing the distribution of four major language families. The map is color-coded: green for Indo-European languages, yellow for Dravidian languages, red for Austro-Asiatic languages, and orange for Tibeto-Burman languages. The green area covers the northern and central parts of the country. The yellow area covers the southern part. The red area is concentrated in the northeastern region. The orange area is located in the far north, primarily in the Himalayan region.

२ राज्यातील पूरप्रवण ठिकाणांची माहिती- पातळी व विसर्ग

दिनांक :- १९-०८-२०२५

(वेळ -८.००.वा.सकाळी) पातळी- मीटर , विसर्ग — क्युमेक्स

अ. क्र.	पूरप्रवण ठिकाण	जिल्हा	नदी	इशारा स्थिती		धोका स्थिती		आजची स्थिती		शेरा
				पातळी	विसर्ग	पातळी	विसर्ग	पातळी	विसर्ग	
				(मीटर)	(क्युमेक्स)	(मीटर)	(क्युमेक्स)	(मीटर)	(क्युमेक्स)	

मराठवाडा विभाग

१	पैठण	छ.संभाजीनगर	गोदावरी	४४०.४१	--	४४१.९३	--	४३२.३१	०.००	-
२	माजलगाव शहर	बीड	शिंदफणा	४११.००	३१२१.००	४१२.००	३७२९.००	४०२.६७	०.००	-
३	माजलगाव तेलगाव रोड	बीड	शिंदफणा	४१०.००	२५०७.००	४११.००	३३७०.००	४०२.८३	०.००	-
४	धालेगाव	परभणी	गोदावरी	३९६.४७	५१३८.००	३९८.७५	६७३०.००	३९०.५५	९०२.४०	-
५	गंगाखेड	परभणी	गोदावरी	३७४.५५	४३५५.००	३७५.००	४८२०.००	३६९.००	१४२८.००	-
६	नांदेड जुना पूल	नांदेड	गोदावरी	३५१.००	६४९१.००	३५४.००	८७७२.००	३४८.२५	३२३२.२५	-
७	पूर्णा त्रिज	परभणी	पूर्णा	३७१.६१	--	३७२.००	६००१.००	३६०.१२	९२९.६०	-

नागपूर विभाग

८	रजेगाव काटी	गोंदिया	बाघ	२८०.००	२१५०.००	२८०.५०	२४००.००	२७५.२३	१२३.८७	-
९	कारधापूल	भंडारा	वैनगंगा	२४५.००	६७७०.००	२४५.५०	७७१४.००	२४३.४४	BW	-
१०	पवनी	भंडारा	वैनगंगा	२२६.७४	NA	२२७.७२	NA	२१८.५०	NA	-
११	माथनी	नागपूर	कन्हान	२६३.७२	२२५६८.००	२६३.८२	२२९२८	२५२.०९	३७८	-
१२	देवरी	गोंदिया	वैनगंगा	२७७.००	५००००.००	२७७.३०	६००००	२६७.२०	८२९	-
१३	महालगांव	गोंदिया	बावनथडी	२६२.५०	१३८०.००	२६५.७०	३००७	२५७.७०	NA	-
१४	हिंगणघाट	वर्धा	वणा	२०९.६६	२४९५.००	२१२.२४	२८६०	२०३.५७	४७	-
१५	वाघुलीबुटी	चंद्रपूर	वैनगंगा	२१२.३१	१४८०६.९०	२१३.३१	१९८६८.९६	२०५.९०	७७७.४०	-
१६	महागाव	गडचिरोली	प्राणहीता	१२४.००	२३३००.००	१२५.००	२३३००.००	१२२.५०	१८०००.००	-
१७	वडसा	गडचिरोली	वैनगंगा	२१५.२०	१०९२१.८९	२१६.२०	१३०७४.९५	२०७.९७	८४४.३७	-

पुणे विभाग

१८	बंडगार्डन, पुणे	पुणे	मुठा	५४२.७०	२०२७.००	५४४.२०	३३४१.००	५३८.६०	३५१	
१९	दौड	पुणे	भीमा	५०४.००	३४८२.००	५०५.००	४४८२.००	४९८.४०	१५८	
२०	निरा-नरसिंगपूर	सोलापूर	भीमा	४५९.०३	५६४८.००	४६२.३९	९०३३.००	४४८.३५	२७	-
२१	पंढरपूर	सोलापूर	भीमा	४४५.४०	५३००.००	४४९.६०	९१८३.००	४३६.७७	७१	-
२२	पाटण (वारुंजी)	सातारा	कोयना	५७०.४५	१६४२.००	५७२.९७	३३९८.००	५५७.२४	७३८	-
२३	कोयनापूल, कराड	सातारा	कोयना	५६४.१०	१६८५.००	५६७.१७	४३२०.००	५५८.०८	०	-
२४	कृष्णा पूल, कराड	सातारा	कृष्णा	५६३.४०	४३४९.००	५६७.०७	५५९२.००	५५५.६०	१०१९	-
२५	आर्यावर्तन पूल, सांगली	सांगली	कृष्णा	५४०.३०	२७७२.००	५४१.७७	३८७४.००	५३५.४२	७९३	-
२६	अकलोपूल, हरीपूर	सांगली	कृष्णा	५३९.६०	४१५३.००	५४१.७७	४९१७.००	५३१.८८	१२९९	-
२७	राजाराम बंधारा, कोल्हापूर	कोल्हापूर	पंचगंगा	५४२.१०	१५१४.००	५४३.३०	१७७७.००	५४०.७८	१०११	-
२८	नृसिंहवाडी	कोल्हापूर	कृष्णा	५३८.५०	७११.००	५३९.५०	९४५.००	५३०.६४	-	-

३. राज्यातील महत्वाच्या बंधान्यांच्या ठिकाणांचे विसर्ग

दिनांक :- १९-०८-२०२५

(वेळ -८.००.वा.सकाळी) पातळी- मीटर , विसर्ग — क्युमेक्स

अ. क्र.	बंधारा	जिल्हा	नदी	संकल्पित उच्चतम स्थिती		आजची स्थिती		शेरा
				पातळी	विसर्ग	पातळी	विसर्ग	
				(मीटर)	(क्युमेक्स)	(मीटर)	(क्युमेक्स)	
मराठवाडा विभाग								
१	विष्णूपुरी	नांदेड	गोदावरी	३५५.००	८७६२	३५१.९५	२७७०.००	
नाशिक विभाग								
१	नांदूर- मधमेश्वर	नाशिक	गोदावरी	५३६.००	१०९८६	५३३.५५	४५.७०	
२	प्रकाशा	नंदूरवार	तापी	११२.५०	२३४१८	१०९.४०	२०५३.५०	
पुणे विभाग								
१	खोडशी बंधारा	सातारा	कृष्णा	५७२.५७	१८५८	५७०.९३	२८१.००	
२	राजापूर बंधारा	सांगली	कृष्णा	५३६.६८	८२१२	२५८.२२	२०६२.००	

४. राज्याशी संबंधित असलेल्या आंतरराज्यीय प्रकल्पांची प्रस्थिती

दिनांक :- १९-०८-२०२५

(वेळ -८.००.वा.सकाळी) पातळी- मीटर , विसर्ग — क्युमेक्स

राज्य	प्रकल्प	प्रकल्पीय उपयुक्त पाणीसाठा	पूर्ण संचय पातळी	आजची पाणी पातळी	उपयुक्त साठा (दलघमी)/ (टक्केवारी)	येवा (क्युमेक्स)	सांडव्यावरून सोडलेला विसर्ग (क्युमेक्स)	शेरा
		(दलघमी)	(मीटर)	(मीटर)				
कर्नाटक	अलमट्टी	२९८६.६३	५१९.६०	५१९.०५०	२७२२.६० ११.१६%	२४९५.००	४२४७.००	-
गुजरात	उकाई	६७२९.९०	१०५.१५६	१०१.९१३	४९३६.३३ ७३.३५%	१९२०.११	२६८.४८	-
मध्यप्रदेश	संजय सरोवर	४१०.००	५१९.३८	५१७.८५०	३३८.३१ ८२.५१%	४१.०१	०.००	-
तेलंगाणा	श्रीराम सागर	२२७९.५२	३३२.५४	३३१.९२७	२०७७.५९ ११.१४%	४४१७.२९	४९१४.८६	-
महाराष्ट्र, गोवा	तिलारी	४४७.३७	११३.२०	१०९.८०	३९४.६९ ८८.२३%	२५५.६०	२८७.८५	-
महाराष्ट्र, म.प्र.	बावनथडी	२५४.६८	३४४.४०	३३९.१००	८१.६३ ३२.०५%	४८.०७	०.००	-

५. इतर प्रकल्पांची माहिती

दिनांक :- १९-०८-२०२५ (वेळ -८.००.वा.सकाळी) पातळी- मीटर , विसर्ग — क्युमेक्स
अ) टाटा धरणे

अ. क्र.	धरणाचे नाव	उपयुक्त प्रकल्पीय पाणीसाठा (दलघर्मी)	उपयुक्त आजचा पाणीसाठा (दलघर्मी)	उपयुक्त आजचा पाणीसाठा (टक्केवारी)	आजचा पाऊस (मि.मी.)
१	मुळशी	५७०.७६	५३३.५७	९३.४८	२१०
२	आंध्रा	३३९.१४	३२४.२२	९५.६०	३२
३	वळवंड	६६.१२	५१.६५	७८.१२	१०२
४	शिरवठा	१९१.२८	१५५.८४	८१.४७	३८
५	लोणावळा	११.७२	४.३	३६.६९	१८९

ब) बीएमसी धरणे

अ. क्र.	धरणाचे नाव	उपयुक्त प्रकल्पीय पाणीसाठा (दलघर्मी)	उपयुक्त आजचा पाणीसाठा (दलघर्मी)	उपयुक्त आजचा पाणीसाठा (टक्केवारी)	आजचा पाऊस (मि.मी.)
१	मोडक सागर	१२८.९३०	११८.२८१	९१.७४	१२९
२	तानसा	१४५.०८	१४४.०	९९.२६	८८
३	विहार	२७.६९८	२७.७	१००.००	२२५
४	तुळशी	८.०४६	८.०	१००.००	२५६
५	मध्य वैतरणा वारवा	१९३.५३	१८८.७०	९७.५१	९५
६	(एमआयडीसी)	३३८.८४	३३८.८	१००.००	११०

क) अतिवृष्टीमुळे नदी व नदी काठच्या गावांचे पूर परिस्थिती अहवाल-

अ. क्र.	नदीचे नाव	शहर / गाव	संभाव्य बाधित गावे	धोका पातळी (मीटर)	इशारा पातळी (मीटर)	आजची पातळी (मीटर)	आजचा पाऊस (मि.मी.)	शेरा
१	कुंडलिका	डोलवहाल	रहा, कोलाड, गांव, पुडे, वाकण, खारगाव, धटाव	२३.९५	२३.००	२३.२०	३२०	इशारा पातळी ओलांडली
२	अंबा	नागोठणे बंधारा	नागोठणे, पाली, उन्हेरे	९.००	८.००	७.८०	९२	-
३	सावित्री	महाड शहर	महाड, राजेवाडी, दासगाव	६.५०	६.००	५.३०	१५७	-
४	पाताळगंगा	लोहण	'खारपाडा, राव, दादर, गुळसुंद, मोहपाडा, दुरशेत	२१.५२	२०.५०	१९.८०	१३५	-
५	उल्हास	कर्जत	कर्जत	४८.७७	४८.१०	४५.४०	११५	-
६	गाढी	पनवेल	पनवेल, चिधरन, पाळ, शिळोथर, रायचूर, विचुंबे, काळुंग्रे, वाझे.	६.५५	६.००	४.७०	२१५	-
७	सुर्या (वैतरणा खोरे)	मासवण	पालघर, बोईसर, मनोर	१२.१०	११.००	५.३५	अप्राप्त	-
८	जगबुडी	खेड	खेड शहर, अलसुरे, चिचघर, प्रभुवाडी	७.००	५.००	६.८०	१६२	इशारा पातळी ओलांडली
९	वाशिष्टी	चिपळूण	चिपळूण शहर, गोवळकोट	७.००	५.००	५.२०	०	इशारा पातळी ओलांडली

दिनांक:- १९-०८-२०२५ सही भ्रमणध्वनी:- ९०२२७०९५९५

वेळ :- (वेळ -८.००.वा.सकाळी) पातळी- मीटर , विसर्ग ९ क्युमेक्स नाव:- श्री. अद्वैत नरेश जाधव (सहाय्यक अभियंता श्रेणी २)
(नियंत्रण कक्षातील कर्तव्यावर असलेला अधिकारी)